

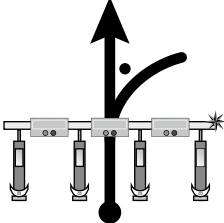
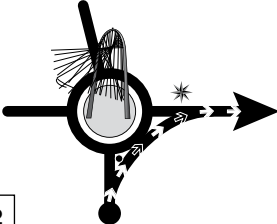
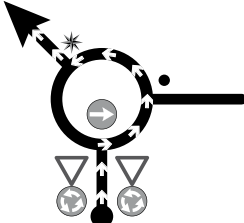




# SERVICE RADAR

Da **REGGIO EMILIA** Uscita Autostrada A1  
 A **REGGIO EMILIA** ACI SERVICE via Magenta

km.

4,46

DISTANZA / DISTANCE		DIREZIONE / DIRECTION	INFORMAZIONI / INFORMATION	DISTANZA REGRESSIVA DIST TO GO
TOT.	PAR.	senza indicazioni, proseguire diritto - without indications go straight ahead		
0,00	0,00	1	 <p>* AUTOSTRADA <b>A1</b>            CASELLO di REGGIO EMILIA</p> <p>● <b>PUNTO BLU</b> →</p>	0 ..... T xxxxx  4,46
0,22	0,22	2	 <p>● <b>PARMA MODENA</b> →            SCANDIANO SASSUOLO →            AULLA →</p> <p>* <b>PARMA MODENA</b> →            TANGENZIALE NORD →</p>	0 ..... T xxxxx  4,24
0,90	0,68	3	 <p>● <b>CA' DEL BOSCO SOPRA</b> →            SESSO →</p> <p>* <b>PARMA MODENA</b> →            TANGENZIALE NORD →            P.sso CERRETO →</p>	0 ..... T xxxxx  3,56
1,10	0,20	4	 <p>● <b>ZONA ANNONARIA</b>            SS9 PARMA S. ILARIO            SS43 LA SPEZIA</p>	0 ..... T xxxxx  3,36
2,29	1,19	5	 <p>● <b>REGGIO NELL'EMILIA</b></p> <p>* <b>PARMA</b> SS9 →            MONTECCHIO →</p> <p>❖ <b>CENTRO</b> →</p>	0 ..... T xxxxx  2,17

0,20 PARZIALE SIMBOLO SUCCESSIVO  
 Next partial drawing



# SERVICE RADAR

Da REGGIO EMILIA Uscita Autostrada A1  
 A REGGIO EMILIA ACI SERVICE via Magenta

**km.****4,46****DISTANZA / DISTANCE****DIREZIONE / DIRECTION****INFORMAZIONI / INFORMATIONS****DISTANZA REGRESSIVA**

TOT.

PAR.

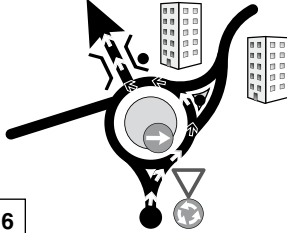
senza indicazioni, proseguire dritto - without indications go straight ahead

DIST TO GO

2,49

0,20

6



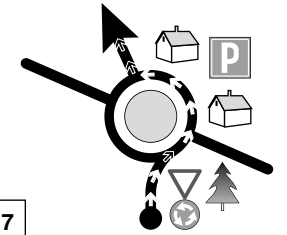
0 .....  
 T XXXXX

1,97

2,83

0,34

7



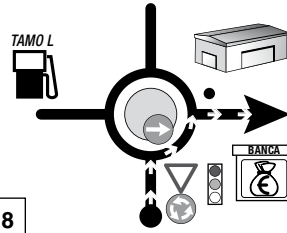
0 .....  
 T XXXXX

1,63

2,95

0,12

8



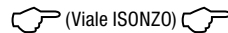
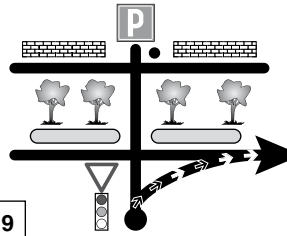
0 .....  
 T XXXXX

1,51

3,54

0,59

9



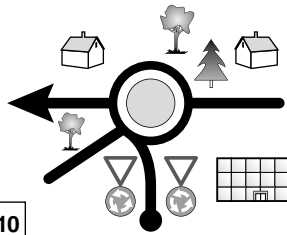
0 .....  
 T XXXXX

0,92

3,89

0,35

10



0 .....  
 T XXXXX

0,57

0,30

PARZIALE SIMBOLO SUCCESSIVO  
 Next partial drawing



# SERVICE RADAR

Da REGGIO EMILIA Uscita Autostrada A1  
 A REGGIO EMILIA ACI SERVICE via Magenta

**km.**  
**4,46**

DISTANZA / DISTANCE		DIREZIONE / DIRECTION	INFORMAZIONI / INFORMATION	DISTANZA REGRESSIVA / DIST TO GO
TOT.	PAR.	senza indicazioni, proseguire dritto - without indications go straight ahead		
4,19	0,30		<ul style="list-style-type: none"> <li>MONTECCHIO →</li> <li>CAVRIAGO →</li> </ul> <p>(Viale MAGENTA)</p>	<p>0,27</p>
4,36	0,17		<ul style="list-style-type: none"> <li>Via CAPRERA</li> <li>Automobile Club Reggio Emilia</li> <li>PARCHEGGIO INTERRATO ESSELUNGA - A.C.I.</li> </ul>	<p>0,10</p>
4,46	0,10		<ul style="list-style-type: none"> <li>ENTRATA PARCHEGGIO INTERRATO ESSELUNGA - A.C.I.</li> </ul>	<p>0,00</p>